







Mn	VEL	ROTA	WAYPOINTS	Tr
JOINVILLE IATE CLUBE - JIC 2011				
Prova Modalidade Rally Náutico de Regularidade. Horário Oficial GPS - NAV SETUP DATUM WGS 84 - Sem Correções - LARGADA N. 01 - 11:01:00 - Intervalo entre Embarcações 00:01:00				
0,000	9	JIC 01 0:00:00	S 26 16.768 W 048 42.760	1
1,125	14	JIC 02 0:07:30	S 26 16.556 W 048 41.529	2
0,000	D	JIC 03 0:09:53	S 26 16.121 W 048 41.137	3
0,000		 00:03:00		
0,298	9	JIC 04 0:12:53	S 26 16.073 W 048 40.809	4
0,000	15	JIC 05 0:14:41	S 26 16.222 W 048 40.559	5
0,422	12	JIC 06 0:16:22	S 26 15.998 W 048 40.160	6
0,000	11	JIC 07 0:17:21	S 26 16.002 W 048 39.943	7

Mn	VEL	ROTA	WAYPOINTS	Tr
0,185	15	JIC 08 0:18:22	S 26 15.858 W 048 39.812	8
0,000	17	JIC 09 0:20:21	S 26 15.373 W 048 39.689	9
0,000	15	JIC 10 0:22:15	S 26 14.891 W 048 39.421	10
0,653	14	JIC 11 0:24:52	S 26 14.322 W 048 39.062	11
0,000	16	JIC 12 0:26:25	S 26 14.011 W 048 39.268	12
0,616	17	JIC 13 0:28:44	S 26 13.862 W 048 39.933	13
0,767	15	JIC 14 0:31:26	S 26 14.570 W 048 40.273	14
0,351	19	JIC 15 0:32:50	S 26 14.617 W 048 40.660	15
0,369	16	JIC 16 0:34:00	S 26 14.730 W 048 41.051	16
0,522	12	JIC 17 0:35:57	S 26 15.173 W 048 41.362	17
0,000				

Mn	VEL	ROTA	WAYPOINTS	Tr
0,120	14	JIC 18 0:36:33	S 26 15.285 W 048 41.409	18
0,000				
0,120	12	JIC 19 0:37:04	S 26 15.322 W 048 41.536	19
0,000				
0,153	D	JIC 20 0:37:50	S 26 15.396 W 048 41.685  00:05:00	20
0,675	9	JIC 21 0:42:50	S 26 15.004 W 048 42.299	21
0,000				
0,263	14	JIC 22 0:44:35	S 26 14.875 W 048 42.554	22
0,000				
0,835	15	JIC 23 0:48:10	S 26 14.638 W 048 43.446	23
0,000				
1,977	9	JIC 24 0:56:04	S 26 13.642 W 048 45.349	24
0,000				
0,181	14	JIC 25 0:57:16	S 26 13.786 W 048 45.474	25
0,000				
2,409	16	JIC 26 1:07:35	S 26 15.021 W 048 43.168	26
0,000				
0,641	15	JIC 27 1:09:59	S 26 15.193 W 048 42.480	27
0,000				

Mn	VEL	ROTA	WAYPOINTS	Tr
0,672	D	JIC 28 1:12:40	S 26 15.428 W 048 41.778  00:02:30	28
0,000				
0,219	D	JIC 29 1:15:10	S 26 15.542 W 048 41.570  00:02:30	29
0,000				
0,149	D	JIC 30 1:17:40	S 26 15.542 W 048 41.404  00:43:41	30
0,000				
0,119	8	JIC 31 2:01:21	S 26 15.554 W 048 41.272	31
0,000				
0,295	D	JIC 32 2:03:34	S 26 15.825 W 048 41.139  00:03:00	32
0,000				
0,157	12	JIC 33 2:06:34	S 26 15.979 W 048 41.179	33
0,000				
0,658	16	JIC 34 2:09:51	S 26 16.439 W 048 41.705	34
0,000				
0,835	18	JIC 35 2:12:59	S 26 16.606 W 048 42.616	35
0,000				
0,879	15	JIC 36 2:15:55	S 26 16.840 W 048 43.560	36
0,000				



Mn	VEL	ROTA	WAYPOINTS	Tr
0,656	14	JIC 37 2:18:32	S 26 17.118 W 048 44.222	37
0,000				
0,682	12	JIC 38 2:21:27	S 26 17.564 W 048 44.798	38
0,000				
0,260	10	JIC 39 2:22:45	S 26 17.719 W 048 45.032	39
0,000				
1.209		JIC CH 2:30:00	S 26 17.574 W 048 46.369	

